

STATE OF NORTH CAROLINA
DIVISION OF HIGHWAYS
PLAN FOR PROPOSED
HIGHWAY EROSION CONTROL
CAMDEN COUNTY

LOCATION: *INTERSECTION OF US 17 & US 17 BUSINESS / NC 343*

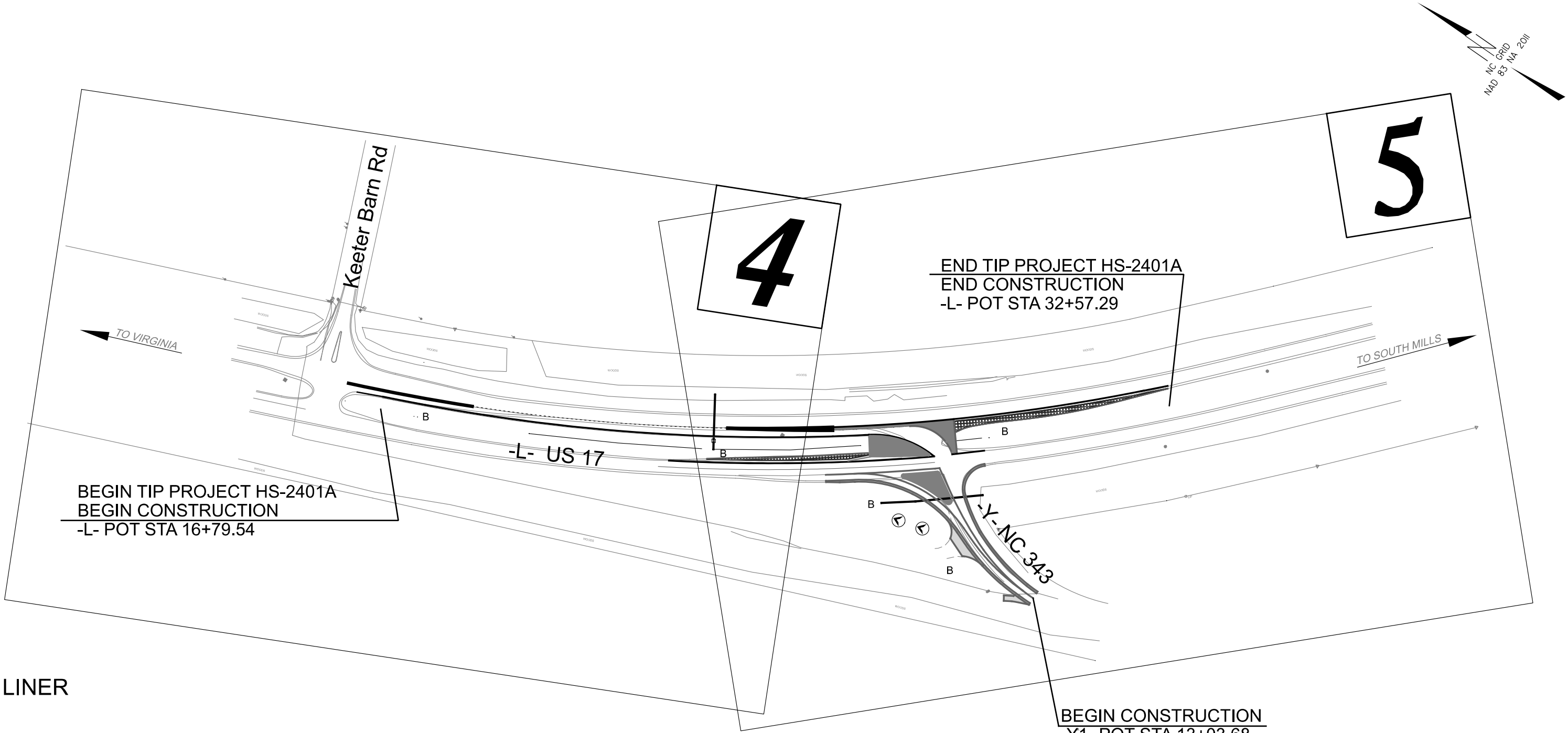
TYPE OF WORK: *WIDENING, GRADING, PAVING, DRAINAGE,
SIGNING AND SIGNALS*

STATE	STATE PROJECT REFERENCE NO.	SHEET NO.	TOTAL SHEETS
N.C.	HS-2401A	EC-1	
STATE PROJ. NO.	F.A. PROJ. NO.	DESCRIPTION	

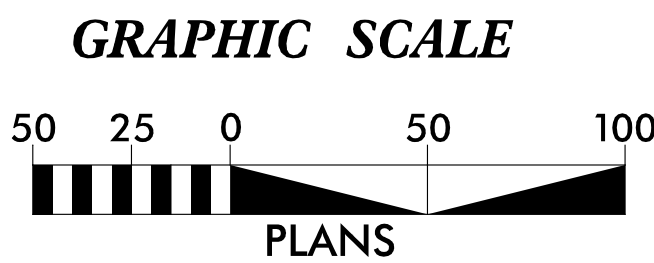
EROSION CONTROL DRAWINGS

INDEX OF SHEETS


- EC-1..... TITLE SHEET/LEGEND
- EC-2..... EROSION & SEDIMENT CONTROL LEGEND
- EC-2A..... DETAIL: ONSITE CONCRETE WASHOUT WITH LINER
- EC-3..... SOIL STABILIZATION SUMMARY SHEET
- EC-3A..... SOIL STABILIZATION TIMEFRAMES
- EC-4 - EC-5..... PLAN SHEETS



THIS PROJECT CONTAINS
EROSION CONTROL PLANS
FOR CLEARING AND
GRUBBING PHASE OF
CONSTRUCTION.



THESE EROSION AND SEDIMENT CONTROL PLANS COMPLY
WITH THE REGULATIONS SET FORTH BY THE
NCG-010000 GENERAL STORMWATER CONSTRUCTION PERMIT
ISSUED BY THE NORTH CAROLINA DEPARTMENT OF
ENVIRONMENTAL QUALITY DIVISION OF ENERGY,
MINERAL, AND LAND RESOURCES.



Prepared In the Office of:



Designed by:

BENJAMIN C. PICKERING II, PE 4564
NAME LEVEL III CERTIFICATION NO.

Roadway Standard Drawings

The "Roadway Standard Drawings"- Roadway Design Unit - N. C.
Department of Transportation - Raleigh, N. C., dated January 2024
and the latest revision thereto are applicable to this project and by
reference hereby are considered a part of these plans.